

Springwell Solar Farm

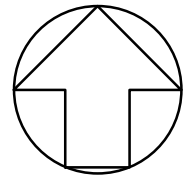
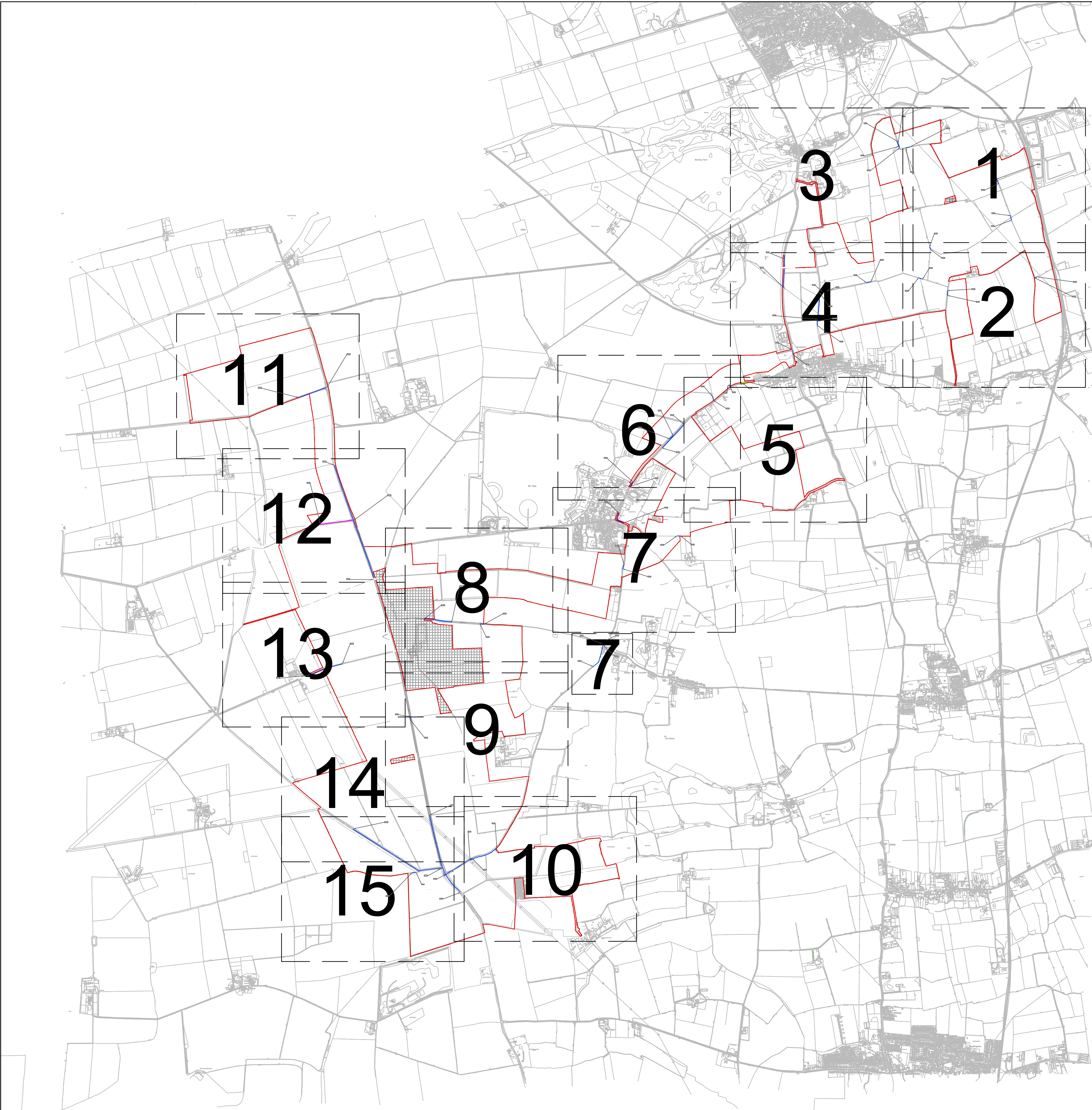
Traffic Regulations Plans

APFP Regulation 5(2)(o)
Planning Act 2008
Infrastructure Planning
(Applications: Prescribed Forms
and Procedure) Regulations 2009
EN010149/APP/2.6
November 2024
Springwell Energyfarm Ltd



Part 2 – Plans; Table of Contents

Drawing number	Revision number	Drawing title	Scale	Sheet Size
2.1	01	Location, Order Limits and Grid Coordinate Plans – Key Plan and Sheets 1-15	1:20,000 (Key Plan) 1:2,500 (Sheets)	A1
2.2	01	Land Plans – Key Plan and Sheets 1-15	1:15,000 (Key Plan) 1:2,500 (Sheets)	A1
2.3	01	Works Plans – Key Plan and Sheets 1-15	1:20,000 (Key Plan) 1:2,500 (Sheets)	A1
2.4	01	Streets, Rights of Way and Access Plans – Key Plan and Sheets 1-15	1:20,000 (Key Plan) 1:2,500 (Sheets)	A1
2.5	01	Illustrative Layout Plans & Sections – Key Plan and Sheets 1-16	1:20,000 (Key Plan) 1:2,500 (Sheets 1-15) As shown (Sections - Sheet 16)	A1 A0
2.6	01	Traffic Regulations Plans – Key Plan and Sheets 1-15	1:20,000 (Key Plan) 1:2,500 (Sheets)	A1
2.7	01	Crown Land Plans – Key Plan and Sheets 1-2	1:15,000 (Key Plan) 1:2,500 (Sheets)	A1



- KEY:**
- Temporary road closure and Temporary speed limit change
 - Permanent speed limit change
 - Streetworks
 - Streetworks and Temporary speed limit change
 - Order Limits
 - Areas outside of order limits
 - Streetworks location reference

- NOTES:**
- 1) ALL DIMENSIONS ARE IN METRES UNLESS STATED OTHERWISE.
 - 2) THE ORDER LIMITS HAS BEEN DRAWN TO THE LAND REGISTRY BOUNDARIES AND TOPOGRAPHICAL SURVEY DATA OF THE SITE. THE ACCURACY OF LAND REGISTRY AND THE TOPOGRAPHICAL SURVEY DIFFERS FROM THE OS BASE MAPPING WHICH RESULTS IN THE ORDER LIMITS NOT ALIGNING WITH THE LINE WORK SHOWN ON THE OS MAPPING.
 - 3) THESE PLANS SHOULD BE READ IN CONJUNCTION WITH ARTICLE 17 OF THE DEVELOPMENT CONSENT ORDER (DCO) AND SCHEDULE 8.

01	NOV 24	DCO SUBMISSION	RSK	RSK	EDF
REVISION	DATE	DESCRIPTION	DRAWN	CHECKED	APPROVED

Springwell Solar Farm



DOCUMENT:
APPLICATION DRAWINGS FOR
APPROVAL REGULATION 5(2)(o)

DRAWING TITLE:
TRAFFIC REGULATIONS PLAN
KEY PLAN
SHEET 1 OF 1

PIN REFERENCE NO:
EN010149/APP/2.6

REVISION:
01

DATE:
Nov 2024

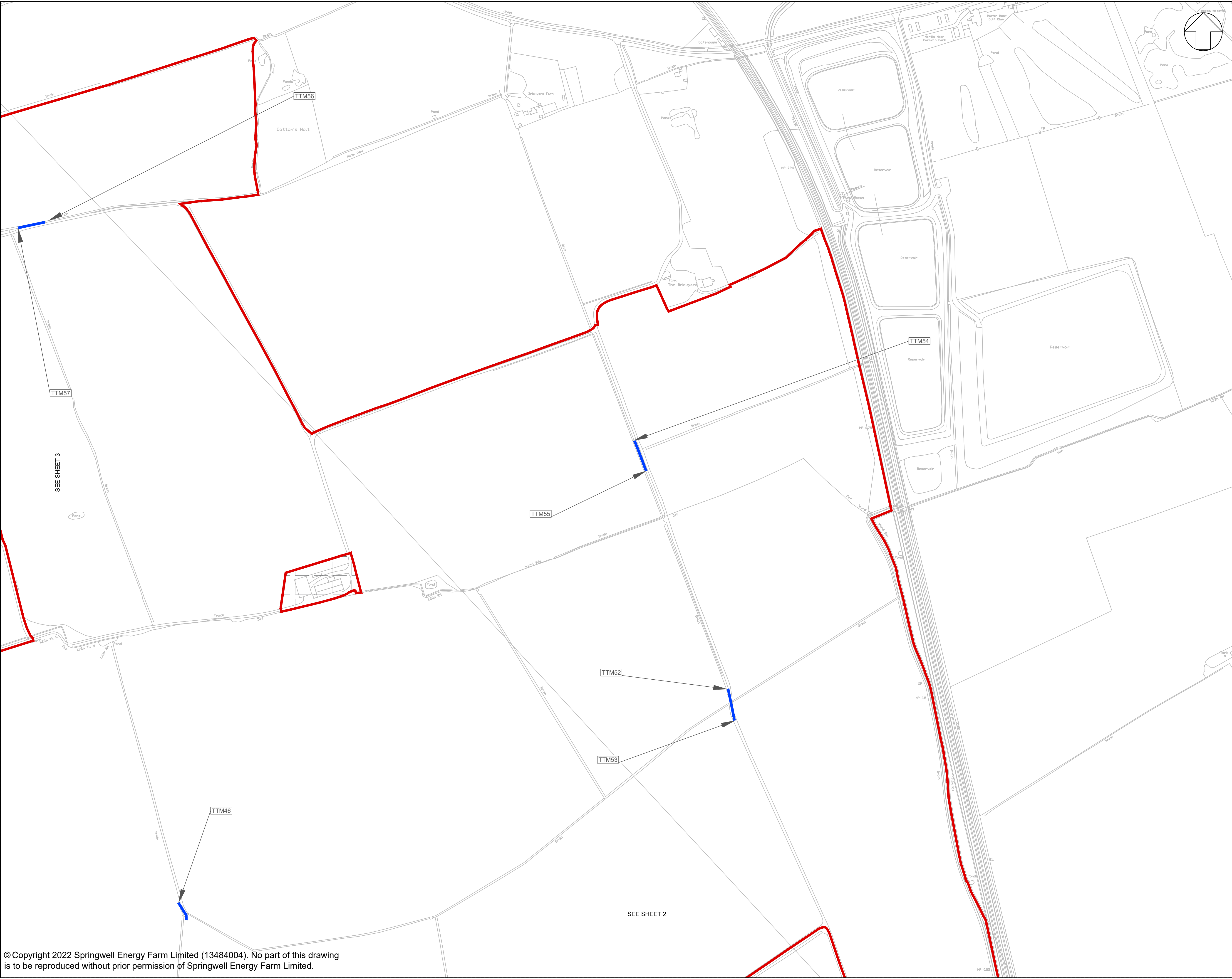
DRAWN:
RSK

SCALE:
1:20,000



© Copyright 2022 Springwell Energy Farm Limited (13484004). No part of this drawing is to be reproduced without prior permission of Springwell Energy Farm Limited.

This drawing may contain: Ordnance Survey material by permission of Ordnance Survey on behalf of the Controller of Her Majesty's Stationery Office © Crown Copyright 2022. All rights reserved. Reference number 0100031673
OS Open data / © Natural England / © DEFRA / © DECC / © English Heritage. Aerial Photography - ESRI, DigitalGlobe, GEOEye, i-cubed, USDA FSA, USGS, AEX, Getmapping, Aerogrid, IGN, JGP, swisstopo, the GIS User Community



KEY:

- Temporary road closure and Temporary speed limit change
- Permanent speed limit change
- Streetworks
- Streetworks and Temporary speed limit change
- Order Limits
- Areas outside of order limits
- Streetworks location reference

NOTES:

1) ALL DIMENSIONS ARE IN METRES UNLESS STATED OTHERWISE

2) THE ORDER LIMITS HAS BEEN DRAWN TO THE LAND REGISTRY BOUNDARIES AND TOPOGRAPHICAL SURVEY DATA OF THE SITE. THE ACCURACY OF LAND REGISTRY AND THE TOPOGRAPHICAL SURVEY DIFFERS FROM THE OS BASE MAPPING WHICH RESULTS IN THE ORDER LIMITS NOT ALIGNING WITH THE LINE WORK SHOWN ON THE OS MAPPING.

3) THESE PLANS SHOULD BE READ IN CONJUNCTION WITH ARTICLE 17 OF THE DEVELOPMENT CONSENT ORDER (DCO) AND SCHEDULE 8.

KEY PLAN:

REVISION	DATE	DESCRIPTION	DRAWN	CHECKED	APPROVED
01	NOV 24	DCO SUBMISSION	RSK	RSK	EDF

Springwell Solar Farm

DOCUMENT:

APPLICATION DRAWINGS FOR APPROVAL REGULATION 5(2)(o)

DRAWING TITLE:

TRAFFIC REGULATIONS PLAN
SHEET 1 OF 15

PIN REFERENCE NO:
EN010149/APP/2.6

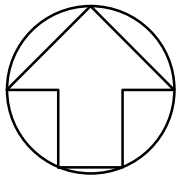
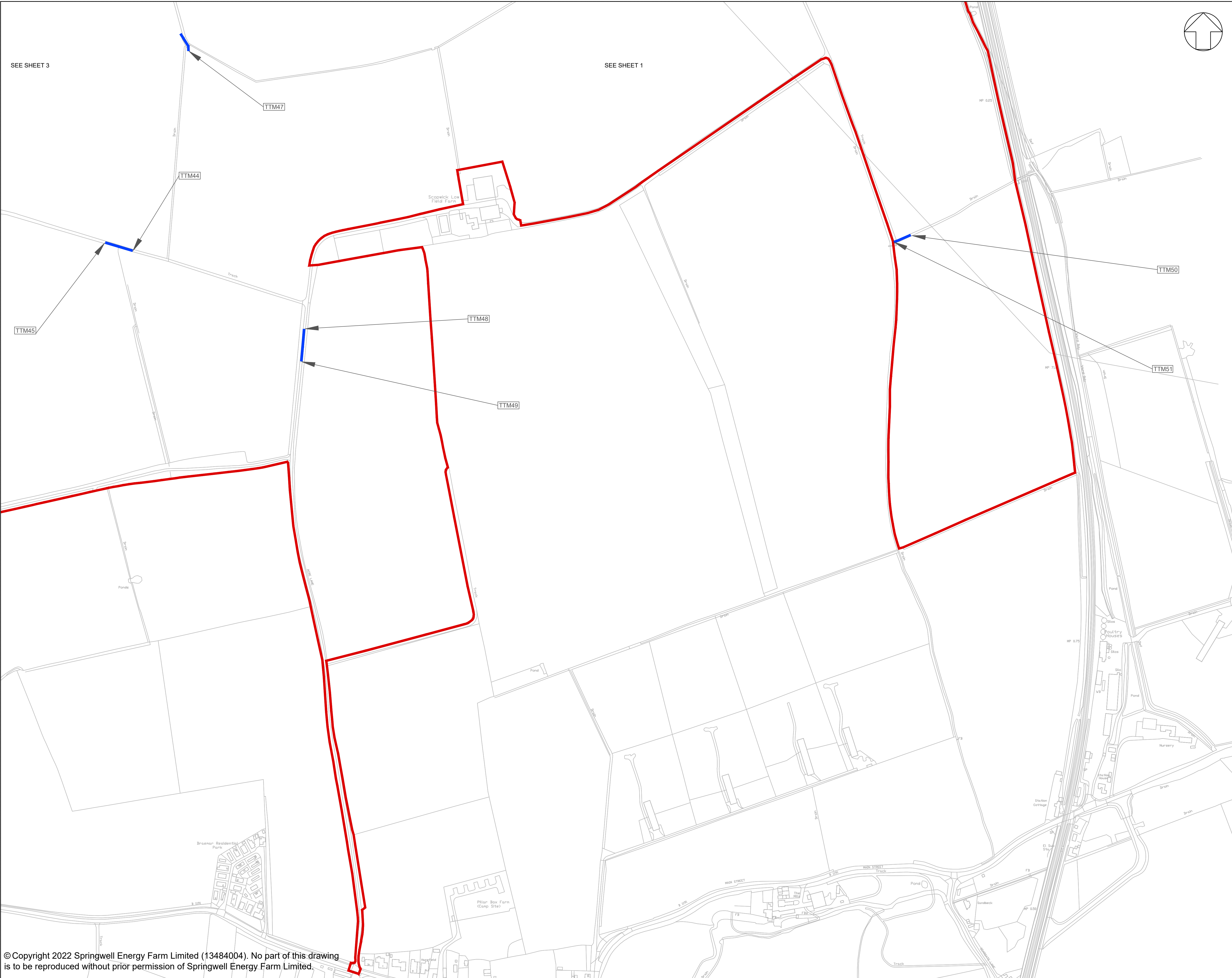
REVISION:
01

DATE:
Nov 2024

DRAWN:
RSK

SCALE:
1:2,500 at A1

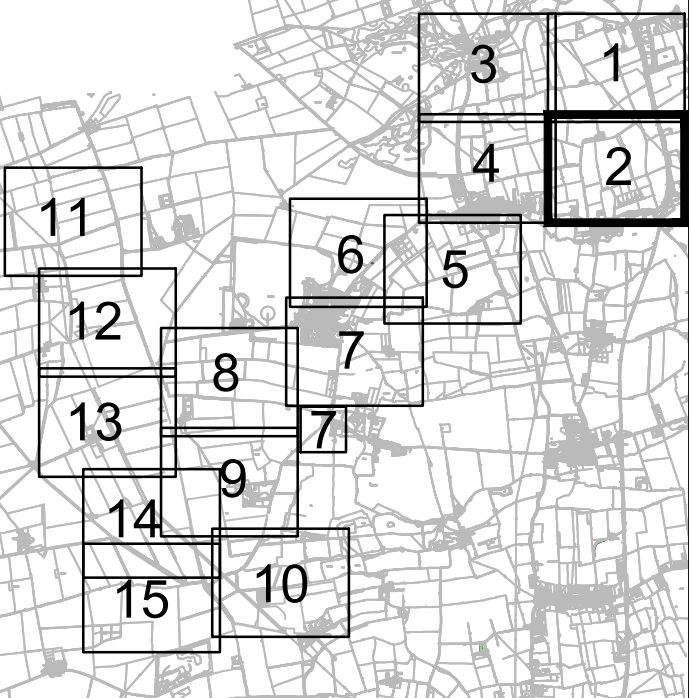
SCALE BAR:



- KEY:**
- Temporary road closure and Temporary speed limit change
 - Permanent speed limit change
 - Streetworks
 - Streetworks and Temporary speed limit change
 - Order Limits
 - Areas outside of order limits
 - Streetworks location reference

- NOTES:**
- 1) ALL DIMENSIONS ARE IN METRES UNLESS STATED OTHERWISE
 - 2) THE ORDER LIMITS HAS BEEN DRAWN TO THE LAND REGISTRY BOUNDARIES AND TOPOGRAPHICAL SURVEY DATA OF THE SITE. THE ACCURACY OF LAND REGISTRY AND THE TOPOGRAPHICAL SURVEY RESULTS DIFFERS FROM THE OS BASE MAPPING WHICH RESULTS IN THE ORDER LIMITS NOT ALIGNING WITH THE LINE WORK SHOWN ON THE OS MAPPING.
 - 3) THESE PLANS SHOULD BE READ IN CONJUNCTION WITH ARTICLE 17 OF THE DEVELOPMENT CONSENT ORDER (DCO) AND SCHEDULE 8.

KEY PLAN:



REVISION	DATE	DESCRIPTION	DRAWN	CHECKED	APPROVED
01	NOV 24	DCO SUBMISSION	RSK	RSK	EDF

Springwell Solar Farm



DOCUMENT:
APPLICATION DRAWINGS FOR
APPROVAL REGULATION 5(2)(o)

DRAWING TITLE:
TRAFFIC REGULATIONS PLAN
SHEET 2 OF 15

PIN REFERENCE NO:
EN010149/APP/2.6

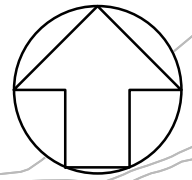
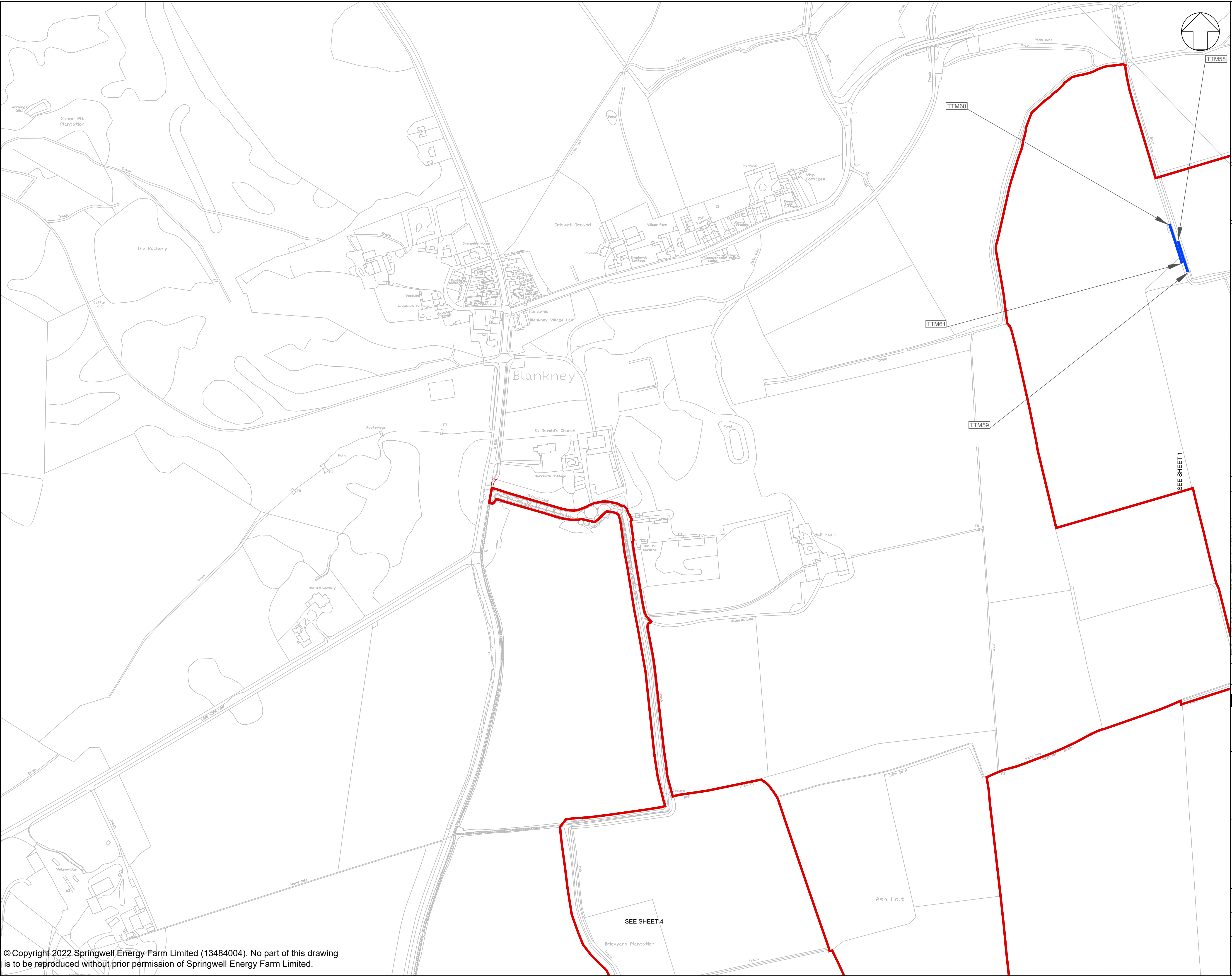
REVISION:
01

DATE:
Nov 2024

DRAWN:
RSK

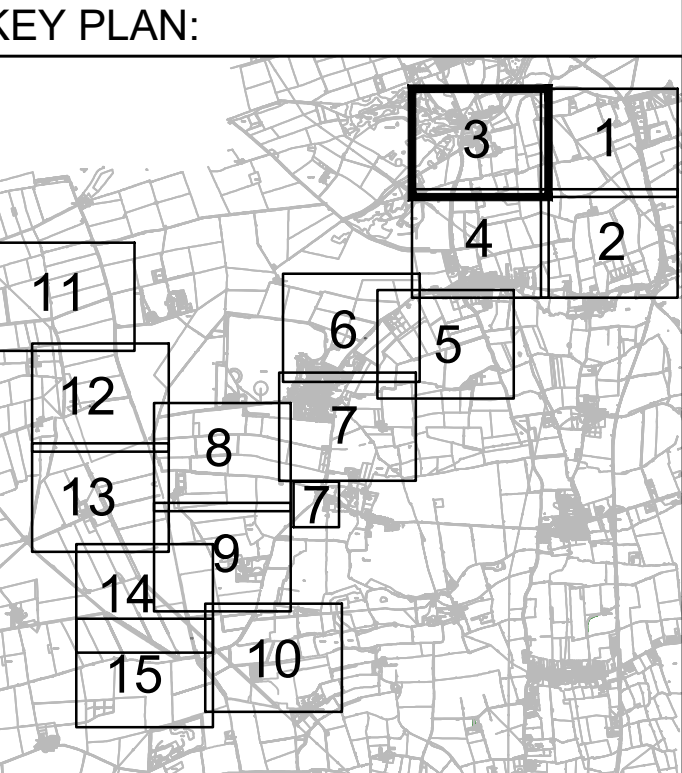
SCALE:
1:2,500 at A1





- KEY:**
- Temporary road closure and Temporary speed limit change
 - Permanent speed limit change
 - Streetworks
 - Streetworks and Temporary speed limit change
 - Order Limits
 - Areas outside of order limits
 - Streetworks location reference

- NOTES:**
- 1) ALL DIMENSIONS ARE IN METRES UNLESS STATED OTHERWISE
 - 2) THE ORDER LIMITS HAS BEEN DRAWN TO THE LAND REGISTRY BOUNDARIES AND TOPOGRAPHICAL SURVEY DATA OF THE SITE. THE ACCURACY OF LAND REGISTRY AND THE TOPOGRAPHICAL SURVEY DIFFERS FROM THE OS BASE MAPPING WHICH RESULTS IN THE ORDER LIMITS NOT ALIGNING WITH THE LINE WORK SHOWN ON THE OS MAPPING.
 - 3) THESE PLANS SHOULD BE READ IN CONJUNCTION WITH ARTICLE 17 OF THE DEVELOPMENT CONSENT ORDER (DCO) AND SCHEDULE 8.



REVISION	DATE	DESCRIPTION	DRAWN	CHECKED	APPROVED
01	NOV 24	DCO SUBMISSION	RSK	RSK	EDF



DOCUMENT:
APPLICATION DRAWINGS FOR
APPROVAL REGULATION 5(2)(o)

DRAWING TITLE:
TRAFFIC REGULATIONS PLAN
SHEET 3 OF 15

PIN REFERENCE NO:
EN010149/APP/2.6

REVISION:
01

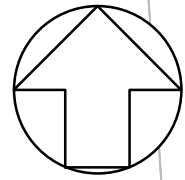
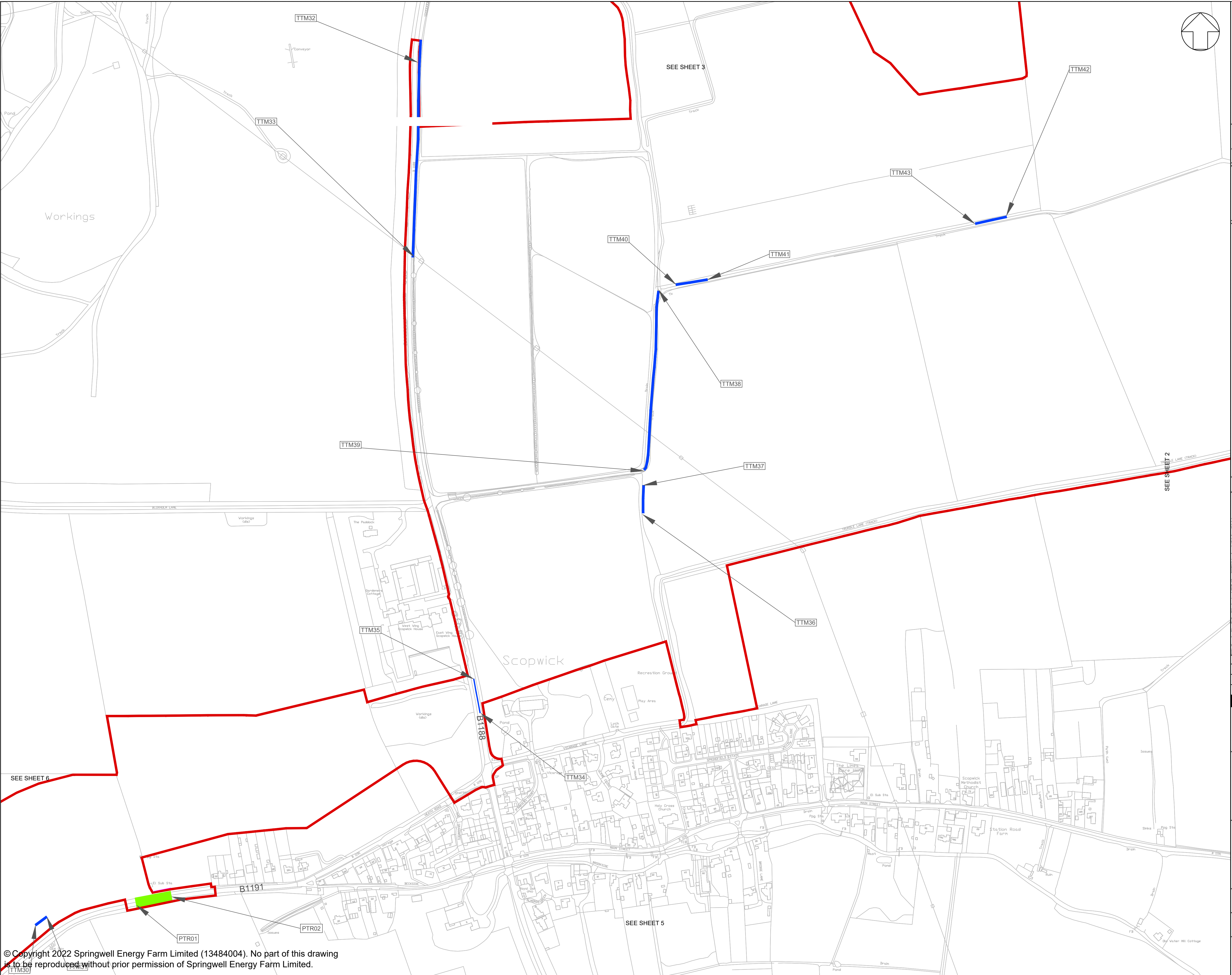
DATE:
Nov 2024

DRAWN:
RSK

SCALE:
1:2,500 at A1

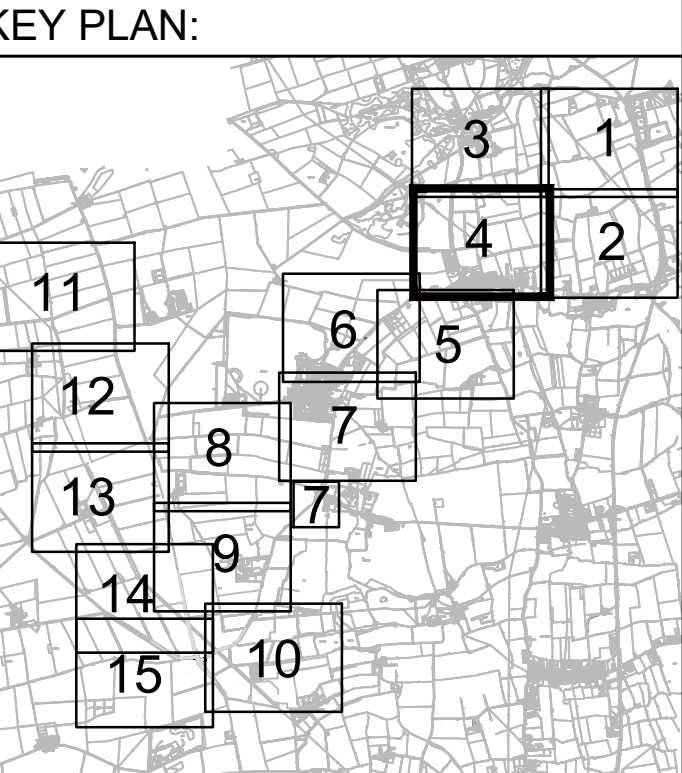


© Copyright 2022 Springwell Energy Farm Limited (13484004). No part of this drawing is to be reproduced without prior permission of Springwell Energy Farm Limited.



- KEY:**
- Temporary road closure and Temporary speed limit change
 - Permanent speed limit change
 - Streetworks
 - Streetworks and Temporary speed limit change
 - Order Limits
 - Areas outside of order limits
 - Streetworks location reference

- NOTES:**
- 1) ALL DIMENSIONS ARE IN METRES UNLESS STATED OTHERWISE
 - 2) THE ORDER LIMITS HAS BEEN DRAWN TO THE LAND REGISTRY BOUNDARIES AND TOPOGRAPHICAL SURVEY DATA OF THE SITE. THE ACCURACY OF LAND REGISTRY AND THE TOPOGRAPHICAL SURVEY DIFFERS FROM THE OS BASE MAPPING WHICH RESULTS IN THE ORDER LIMITS NOT ALIGNING WITH THE LINE WORK SHOWN ON THE OS MAPPING.
 - 3) THESE PLANS SHOULD BE READ IN CONJUNCTION WITH ARTICLE 17 OF THE DEVELOPMENT CONSENT ORDER (DCO) AND SCHEDULE 8.



REVISION	DATE	DESCRIPTION	DRAWN	CHECKED	APPROVED
01	NOV 24	DCO SUBMISSION	RSK	RSK	EDF

Springwell Solar Farm

DOCUMENT:

APPLICATION DRAWINGS FOR APPROVAL REGULATION 5(2)(o)

DRAWING TITLE:

TRAFFIC REGULATIONS PLAN
SHEET 4 OF 15

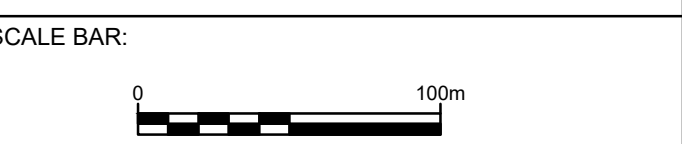
PIN REFERENCE NO:
EN010149/APP/2.6

REVISION:
01

DATE:
Nov 2024

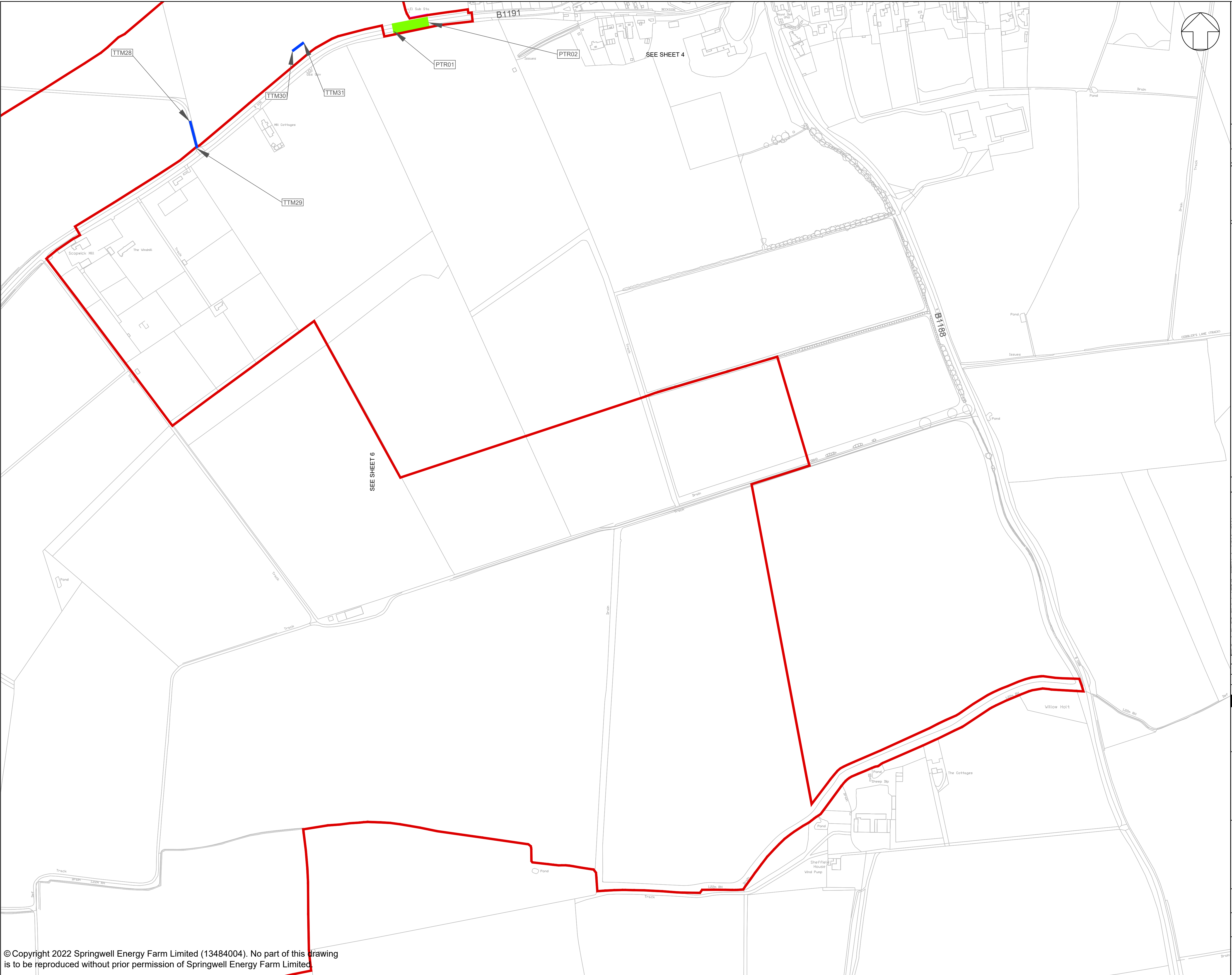
DRAWN:
RSK

SCALE:
1:2,500 at A1



© Copyright 2022 Springwell Energy Farm Limited (13484004). No part of this drawing is to be reproduced without prior permission of Springwell Energy Farm Limited.

This drawing may contain Ordnance Survey material by permission of Ordnance Survey on behalf of the Controller of Her Majesty's Stationery Office © Crown Copyright 2022. All rights reserved. Reference number 0100031673
OS Open data / © Natural England / © DEFRA / © DECC / © English Heritage. Aerial Photography - ESRI, DigitalGlobe, GEOEye, i-cubed, USDA FSA, USGS, AEX, Getmapping, Aerogrid, IGN, IGP, swisstopo, the GIS User Community



KEY:

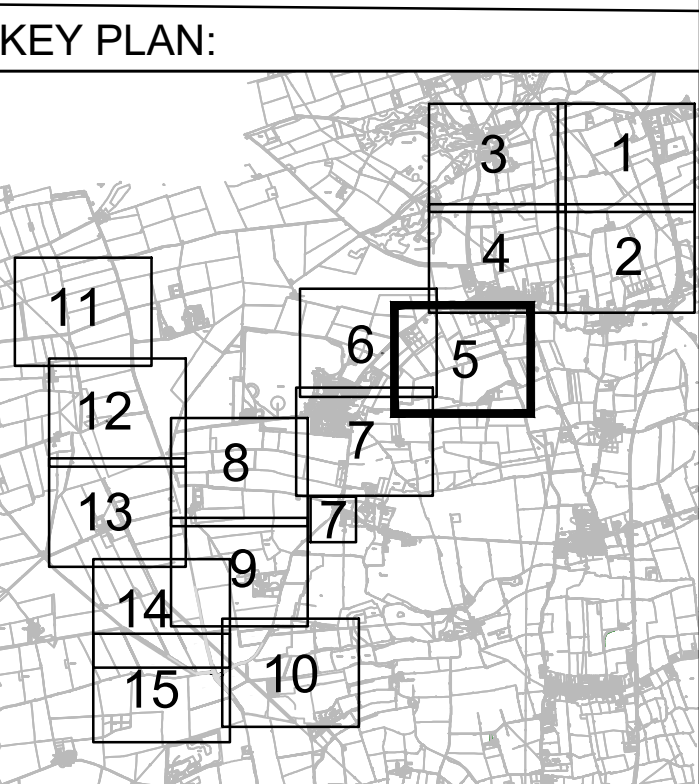
- Temporary road closure and Temporary speed limit change
- Permanent speed limit change
- Streetworks
- Streetworks and Temporary speed limit change
- Order Limits
- Areas outside of order limits
- Streetworks location reference

NOTES:

1) ALL DIMENSIONS ARE IN METRES UNLESS STATED OTHERWISE

2) THE ORDER LIMITS HAS BEEN DRAWN TO THE LAND REGISTRY BOUNDARIES AND TOPOGRAPHICAL SURVEY DATA OF THE SITE. THE ACCURACY OF LAND REGISTRY AND THE TOPOGRAPHICAL SURVEY DIFFERS FROM THE OS BASE MAPPING WHICH RESULTS IN THE ORDER LIMITS NOT ALIGNING WITH THE LINE WORK SHOWN ON THE OS MAPPING.

3) THESE PLANS SHOULD BE READ IN CONJUNCTION WITH ARTICLE 17 OF THE DEVELOPMENT CONSENT ORDER (DCO) AND SCHEDULE 8.



REVISION	DATE	DESCRIPTION	DRAWN	CHECKED	APPROVED
01	NOV 24	DCO SUBMISSION	RSK	RSK	EDF



DOCUMENT:

APPLICATION DRAWINGS FOR APPROVAL REGULATION 5(2)(o)

DRAWING TITLE:

TRAFFIC REGULATIONS PLAN
SHEET 5 OF 15

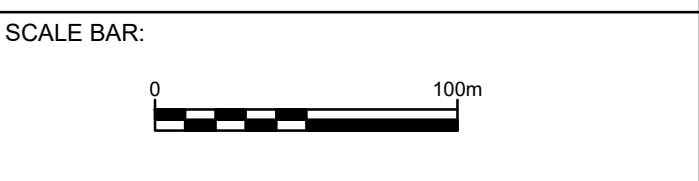
PIN REFERENCE NO:
EN010149/APP/2.6

REVISION:
01

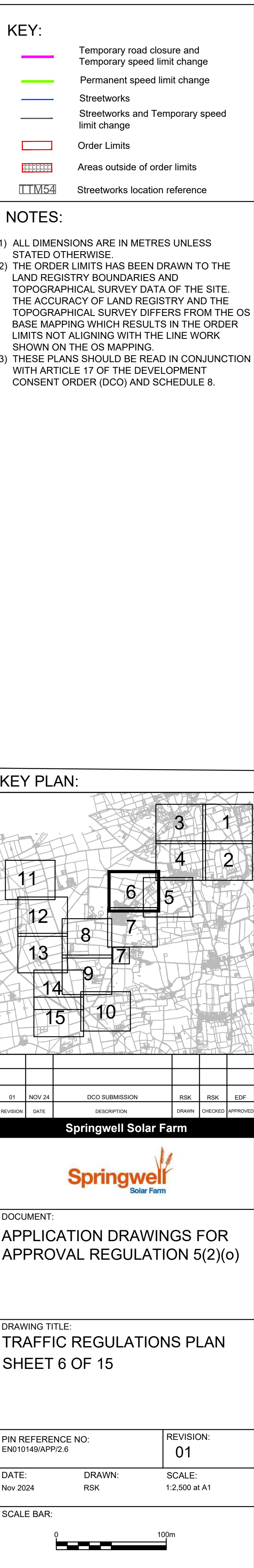
DATE:
Nov 2024

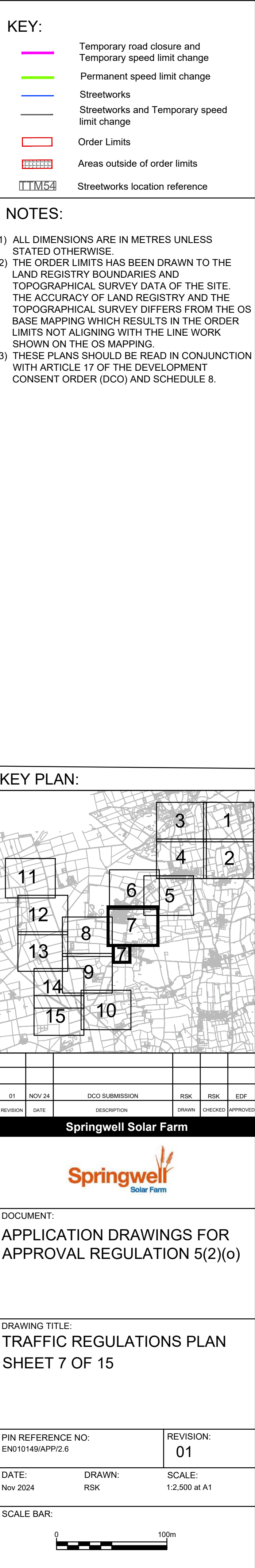
DRAWN:
RSK

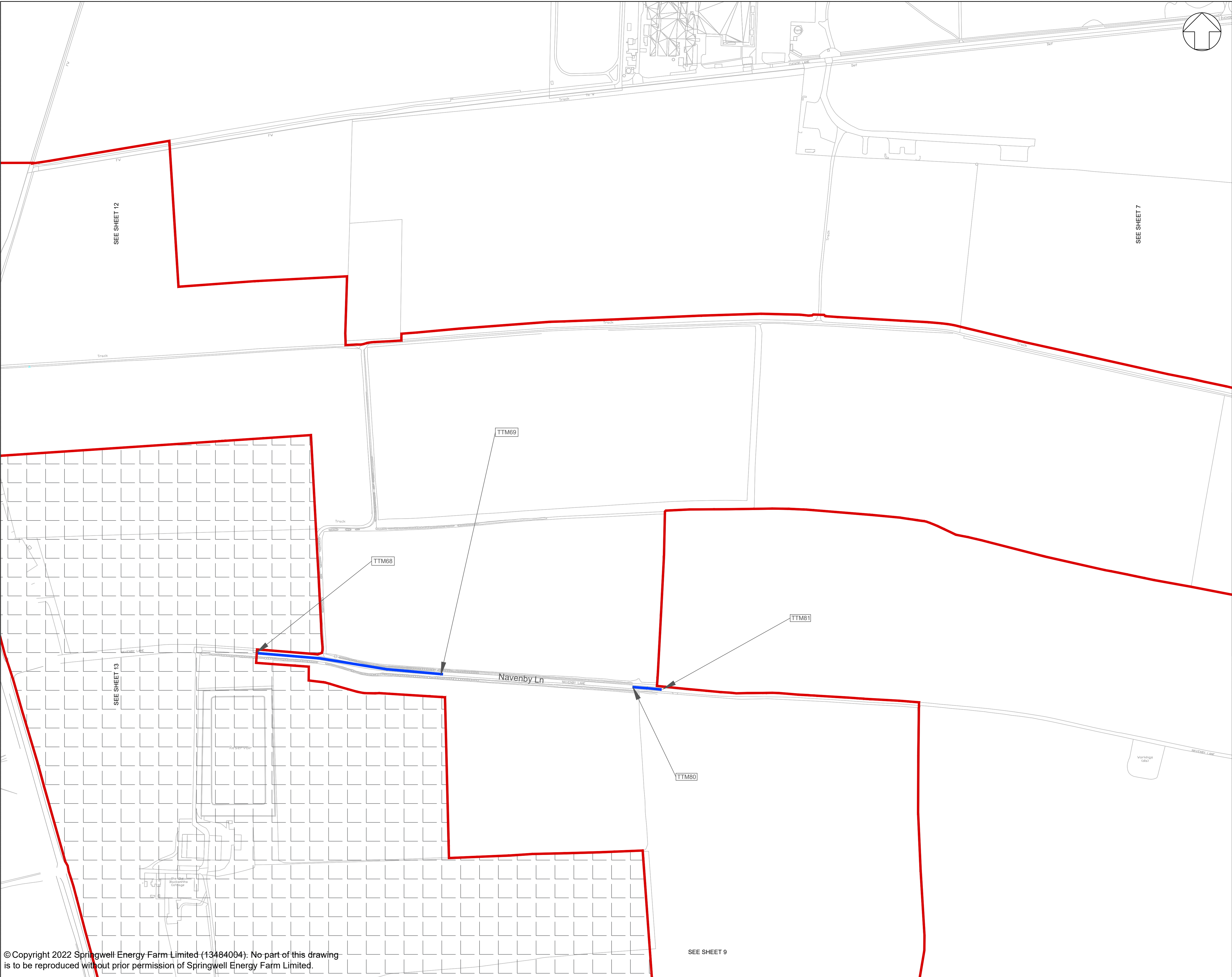
SCALE:
1:2,500 at A1



© Copyright 2022 Springwell Energy Farm Limited (13484004). No part of this drawing is to be reproduced without prior permission of Springwell Energy Farm Limited







KEY:

- Temporary road closure and Temporary speed limit change
- Permanent speed limit change
- Streetworks
- Streetworks and Temporary speed limit change
- Order Limits
- Areas outside of order limits
- Streetworks location reference

NOTES:

1) ALL DIMENSIONS ARE IN METRES UNLESS STATED OTHERWISE

2) THE ORDER LIMITS HAS BEEN DRAWN TO THE LAND REGISTRY BOUNDARIES AND TOPOGRAPHICAL SURVEY DATA OF THE SITE. THE ACCURACY OF LAND REGISTRY AND THE TOPOGRAPHICAL SURVEY DIFFERS FROM THE OS BASE MAPPING WHICH RESULTS IN THE ORDER LIMITS NOT ALIGNING WITH THE LINE WORK SHOWN ON THE OS MAPPING.

3) THESE PLANS SHOULD BE READ IN CONJUNCTION WITH ARTICLE 17 OF THE DEVELOPMENT CONSENT ORDER (DCO) AND SCHEDULE 8.

KEY PLAN:

01	NOV 24	DCO SUBMISSION	RSK	RSK	EDF
REVISION	DATE	DESCRIPTION	DRAWN	CHECKED	APPROVED

Springwell Solar Farm

DOCUMENT:

APPLICATION DRAWINGS FOR APPROVAL REGULATION 5(2)(o)

DRAWING TITLE:


TRAFFIC REGULATIONS PLAN
SHEET 8 OF 15

PIN REFERENCE NO: EN010149/APP/2.6	REVISION: 01
---------------------------------------	------------------------








DATE: Nov 2024	DRAWN: RSK	SCALE: 1:2,500 at A1
-------------------	---------------	-------------------------

SCALE BAR:

© Copyright 2022 Springwell Energy Farm Limited (13484004). No part of this drawing is to be reproduced without prior permission of Springwell Energy Farm Limited.



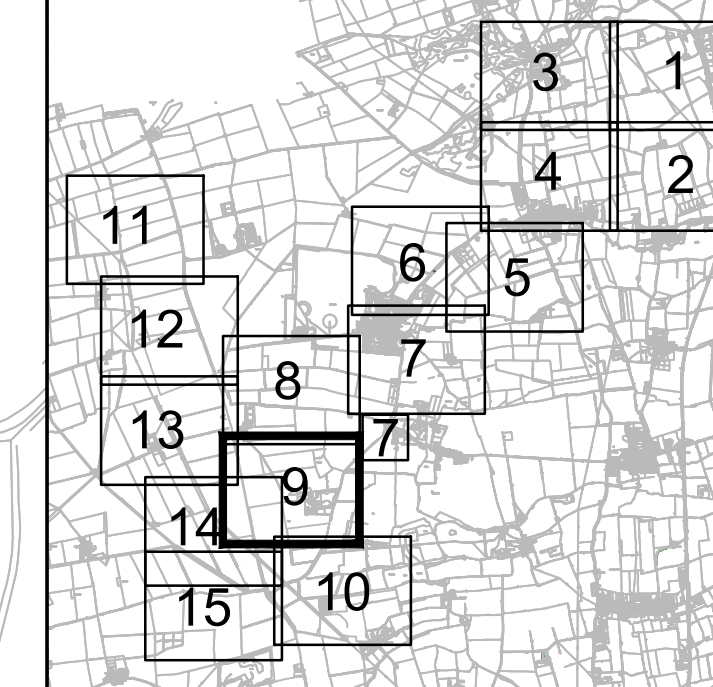
KEY:

-  Temporary road closure and Temporary speed limit change
-  Permanent speed limit change
-  Streetworks
-  Streetworks and Temporary speed limit change
-  Order Limits
-  Areas outside of order limits
-  Streetworks location reference

NOTES:

- 1) ALL DIMENSIONS ARE IN METRES UNLESS STATED OTHERWISE.
- 2) THE ORDER LIMITS HAS BEEN DRAWN TO THE LAND REGISTRY BOUNDARIES AND TOPOGRAPHICAL SURVEY DATA OF THE SITE. THE ACCURACY OF LAND REGISTRY AND THE TOPOGRAPHICAL SURVEY DIFFERS FROM THE OS BASE MAPPING WHICH RESULTS IN THE ORDER LIMITS NOT ALIGNING WITH THE LINE WORK SHOWN ON THE OS MAPPING.
- 3) THESE PLANS SHOULD BE READ IN CONJUNCTION WITH ARTICLE 17 OF THE DEVELOPMENT CONSENT ORDER (DCO) AND SCHEDULE 8.

KEY PLAN:



01	NOV 24	DCO SUBMISSION	RSK	RSK	ET
REVISION	DATE	DESCRIPTION	DRAWN	CHECKED	APPROVED

Springwell Solar Farm



DOCUMENT:

APPLICATION DRAWINGS FOR
APPROVAL REGULATION 5(2)(o)

DRAWING TITLE:

TRAFFIC REGULATIONS PLAN
SHEET 9 OF 15

PIN REFERENCE NO:
EN010149/APP/2.6

REVISION:
01

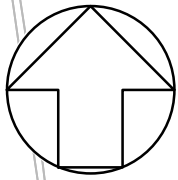
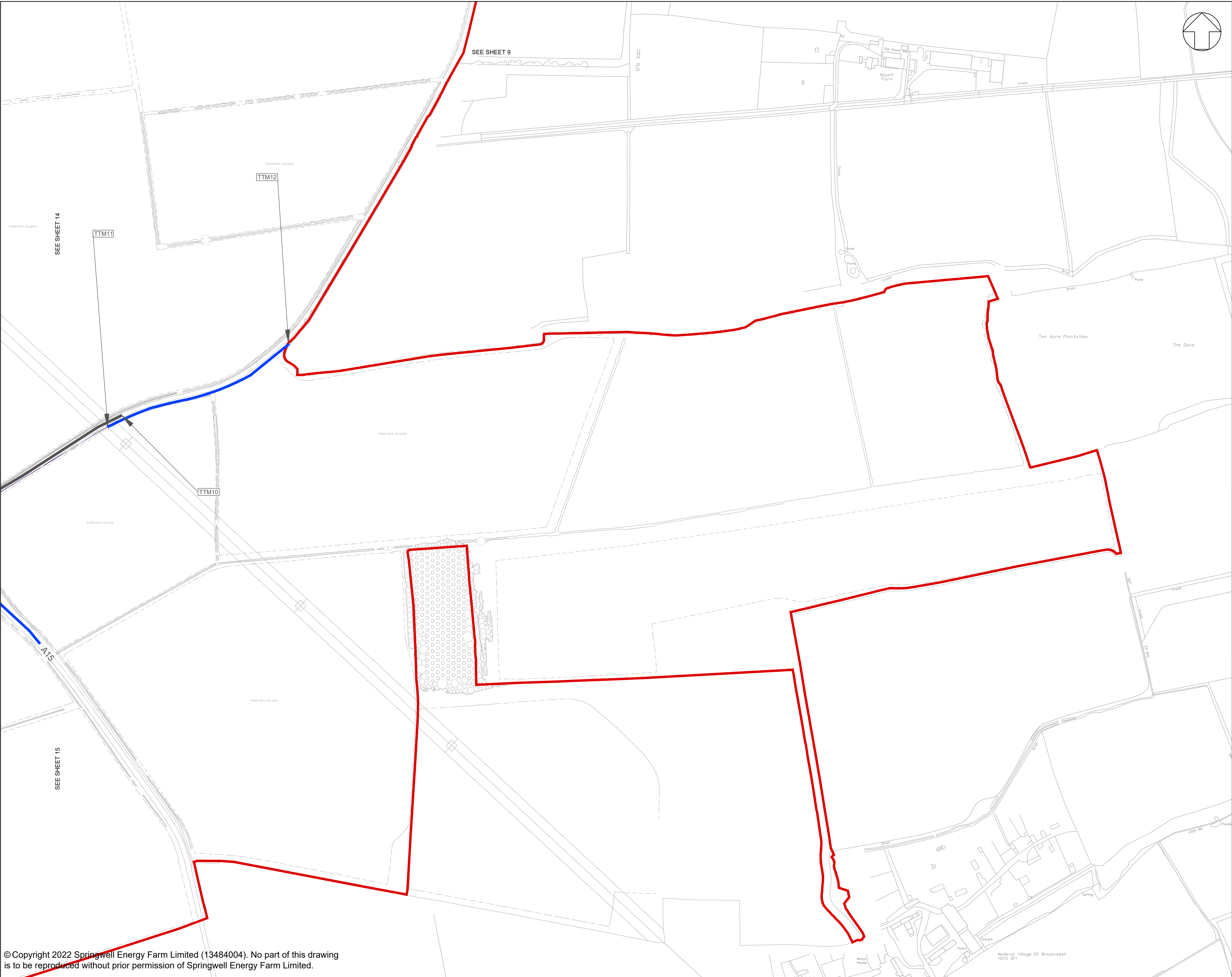
DATE:
Nov 2024

DRAWN:
RSK

SCALE:
1:2,500 at A1

SCALE BAR:

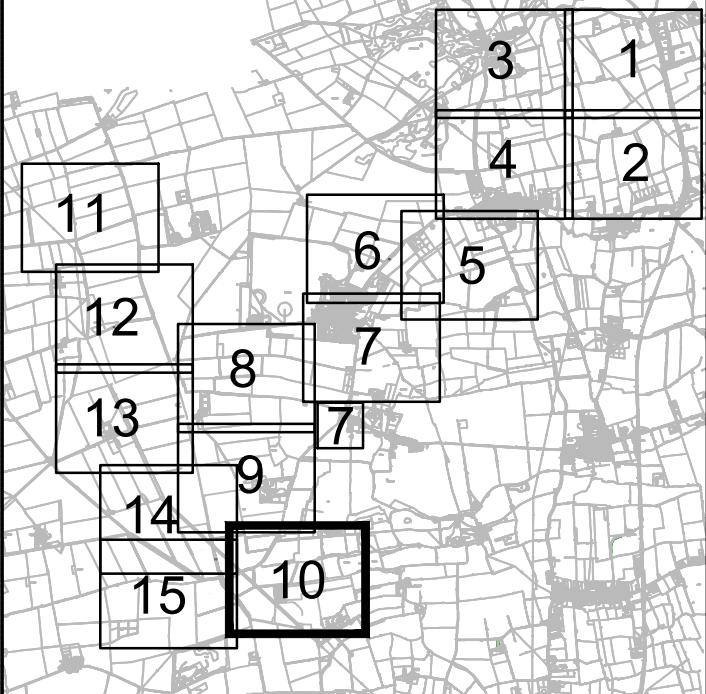




- KEY:
- Temporary road closure and Temporary speed limit change
 - Permanent speed limit change
 - Streetworks
 - Streetworks and Temporary speed limit change
 - Order Limits
 - Areas outside of order limits
 - Streetworks location reference

- NOTES:
- 1) ALL DIMENSIONS ARE IN METRES UNLESS STATED OTHERWISE.
 - 2) THE ORDER LIMITS HAS BEEN DRAWN TO THE LAND REGISTRY BOUNDARIES AND TOPOGRAPHICAL SURVEY DATA OF THE SITE. THE ACCURACY OF LAND REGISTRY AND THE TOPOGRAPHICAL SURVEY RESULTS IN THE ORDER LIMITS NOT ALIGNING WITH THE LINE WORK SHOWN ON THE OS MAPPING.
 - 3) THESE PLANS SHOULD BE READ IN CONJUNCTION WITH ARTICLE 17 OF THE DEVELOPMENT CONSENT ORDER (DCO) AND SCHEDULE 8.

KEY PLAN:



REVISION	DATE	DESCRIPTION	DRAWN	CHECKED	APPROVED
01	NOV 24	DCO SUBMISSION	RSK	RSK	EDF

Springwell Solar Farm



DOCUMENT:
APPLICATION DRAWINGS FOR
APPROVAL REGULATION 5(2)(o)

DRAWING TITLE:
TRAFFIC REGULATIONS PLAN
SHEET 10 OF 15

PIN REFERENCE NO:
EN010149/APP/2.6

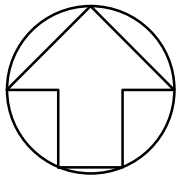
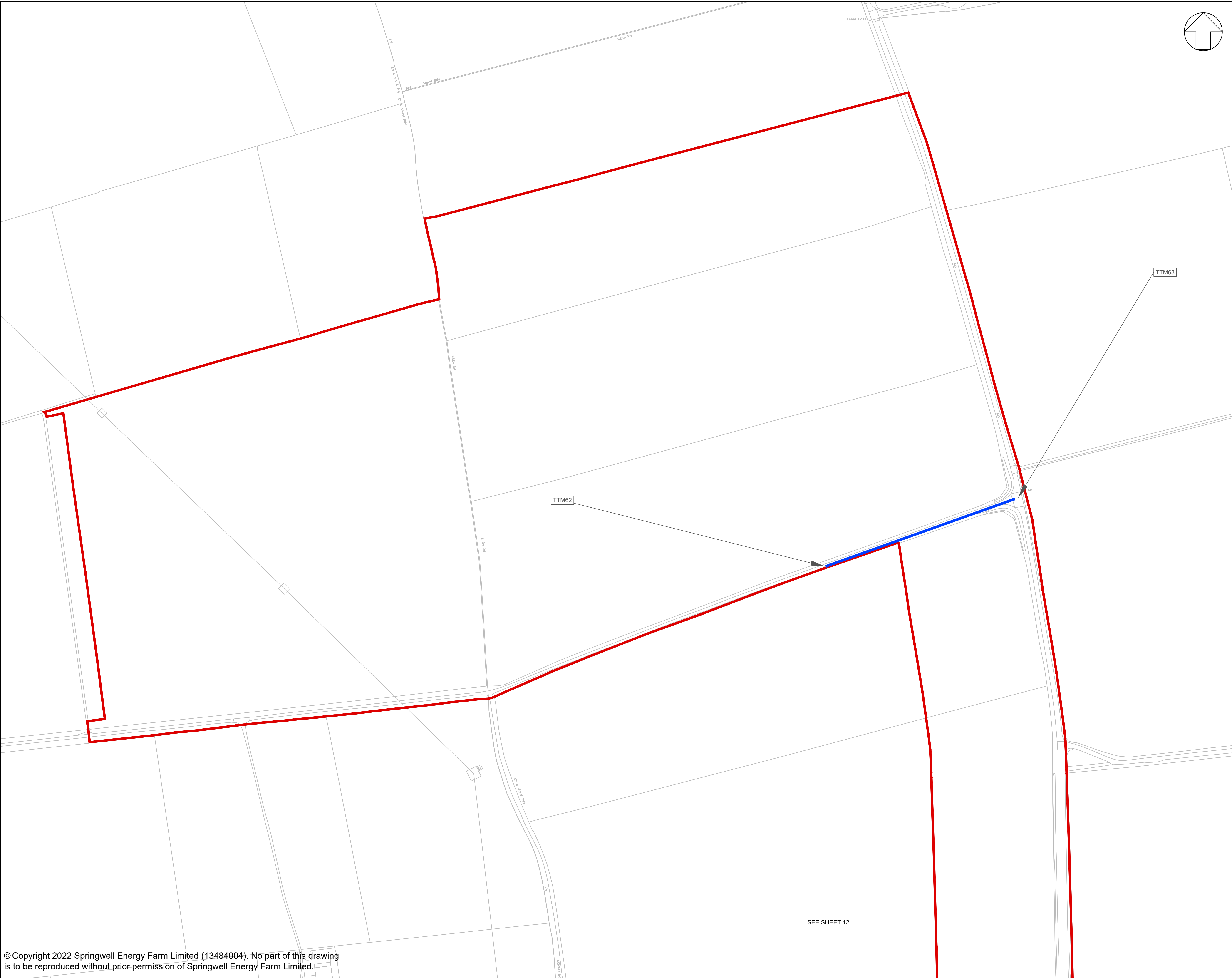
REVISION:
01

DATE:
Nov 2024

DRAWN:
RSK

SCALE:
1:2,500 at A1

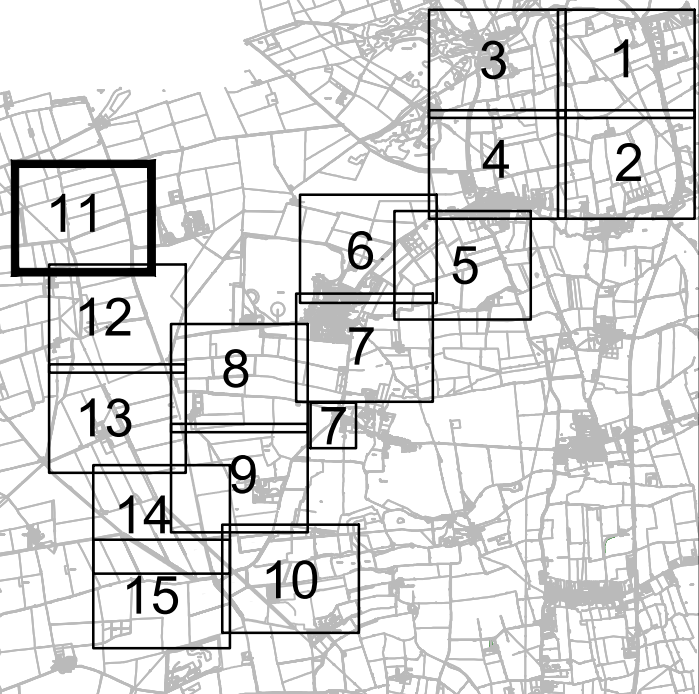




- KEY:
- Temporary road closure and Temporary speed limit change
 - Permanent speed limit change
 - Streetworks
 - Streetworks and Temporary speed limit change
 - Order Limits
 - Areas outside of order limits
 - Streetworks location reference

- NOTES:
- 1) ALL DIMENSIONS ARE IN METRES UNLESS STATED OTHERWISE.
 - 2) THE ORDER LIMITS HAS BEEN DRAWN TO THE LAND REGISTRY BOUNDARIES AND TOPOGRAPHICAL SURVEY DATA OF THE SITE. THE ACCURACY OF LAND REGISTRY AND THE TOPOGRAPHICAL SURVEY DIFFERS FROM THE OS BASE MAPPING WHICH RESULTS IN THE ORDER LIMITS NOT ALIGNING WITH THE LINE WORK SHOWN ON THE OS MAPPING.
 - 3) THESE PLANS SHOULD BE READ IN CONJUNCTION WITH ARTICLE 17 OF THE DEVELOPMENT CONSENT ORDER (DCO) AND SCHEDULE 8.

KEY PLAN:



REVISION	DATE	DESCRIPTION	DRAWN	CHECKED	APPROVED
01	NOV 24	DCO SUBMISSION	RSK	RSK	EDF

Springwell Solar Farm

DOCUMENT:
APPLICATION DRAWINGS FOR
APPROVAL REGULATION 5(2)(o)

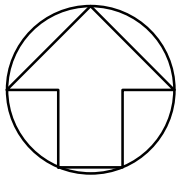
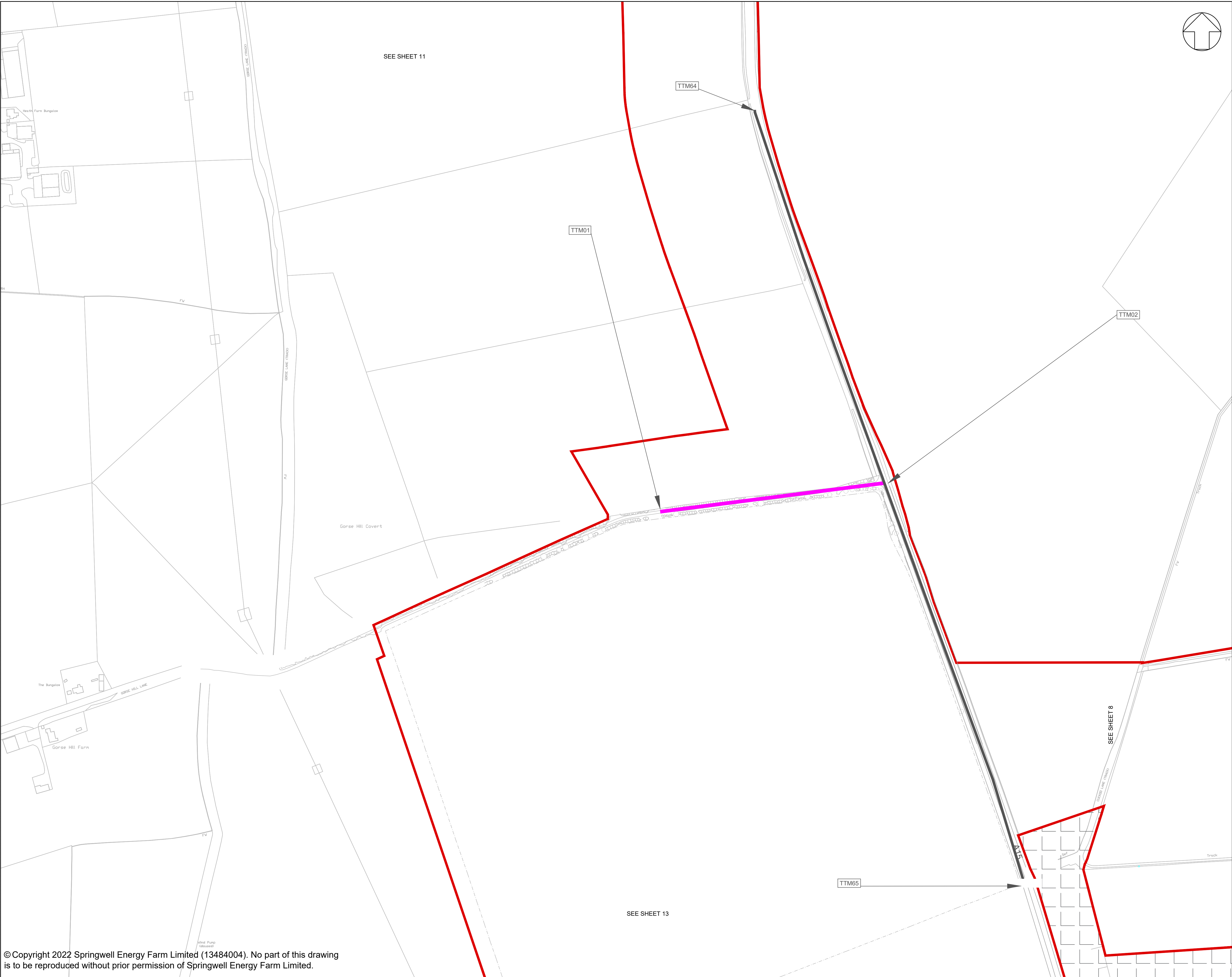
DRAWING TITLE:
TRAFFIC REGULATIONS PLANS
SHEET 11 OF 15

PIN REFERENCE NO: EN010149/APP/2.6	REVISION: 01
---------------------------------------	-----------------

DATE: Nov 2024	DRAWN: RSK	SCALE: 1:2,500 at A1
-------------------	---------------	-------------------------



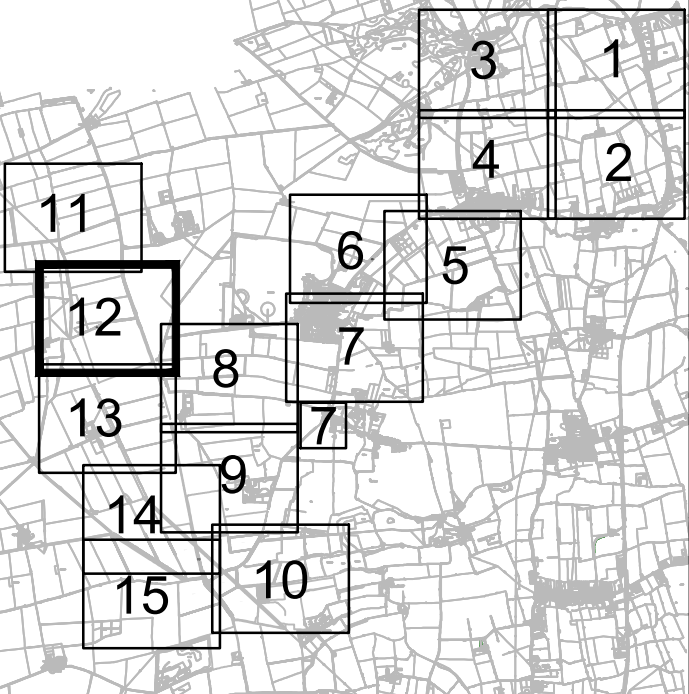
© Copyright 2022 Springwell Energy Farm Limited (13484004). No part of this drawing is to be reproduced without prior permission of Springwell Energy Farm Limited.



- KEY:**
- Temporary road closure and Temporary speed limit change
 - Permanent speed limit change
 - Streetworks
 - Streetworks and Temporary speed limit change
 - Order Limits
 - Areas outside of order limits
 - Streetworks location reference

- NOTES:**
- 1) ALL DIMENSIONS ARE IN METRES UNLESS STATED OTHERWISE.
 - 2) THE ORDER LIMITS HAS BEEN DRAWN TO THE LAND REGISTRY BOUNDARIES AND TOPOGRAPHICAL SURVEY DATA OF THE SITE. THE ACCURACY OF LAND REGISTRY AND THE TOPOGRAPHICAL SURVEY DIFFERS FROM THE OS BASE MAPPING WHICH RESULTS IN THE ORDER LIMITS NOT ALIGNING WITH THE LINE WORK SHOWN ON THE OS MAPPING.
 - 3) THESE PLANS SHOULD BE READ IN CONJUNCTION WITH ARTICLE 17 OF THE DEVELOPMENT CONSENT ORDER (DCO) AND SCHEDULE 8.

KEY PLAN:



REVISION	DATE	DESCRIPTION	DRAWN	CHECKED	APPROVED
01	NOV 24	DCO SUBMISSION	RSK	RSK	EDF


Springwell Solar Farm

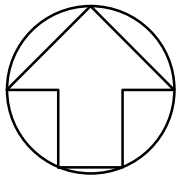
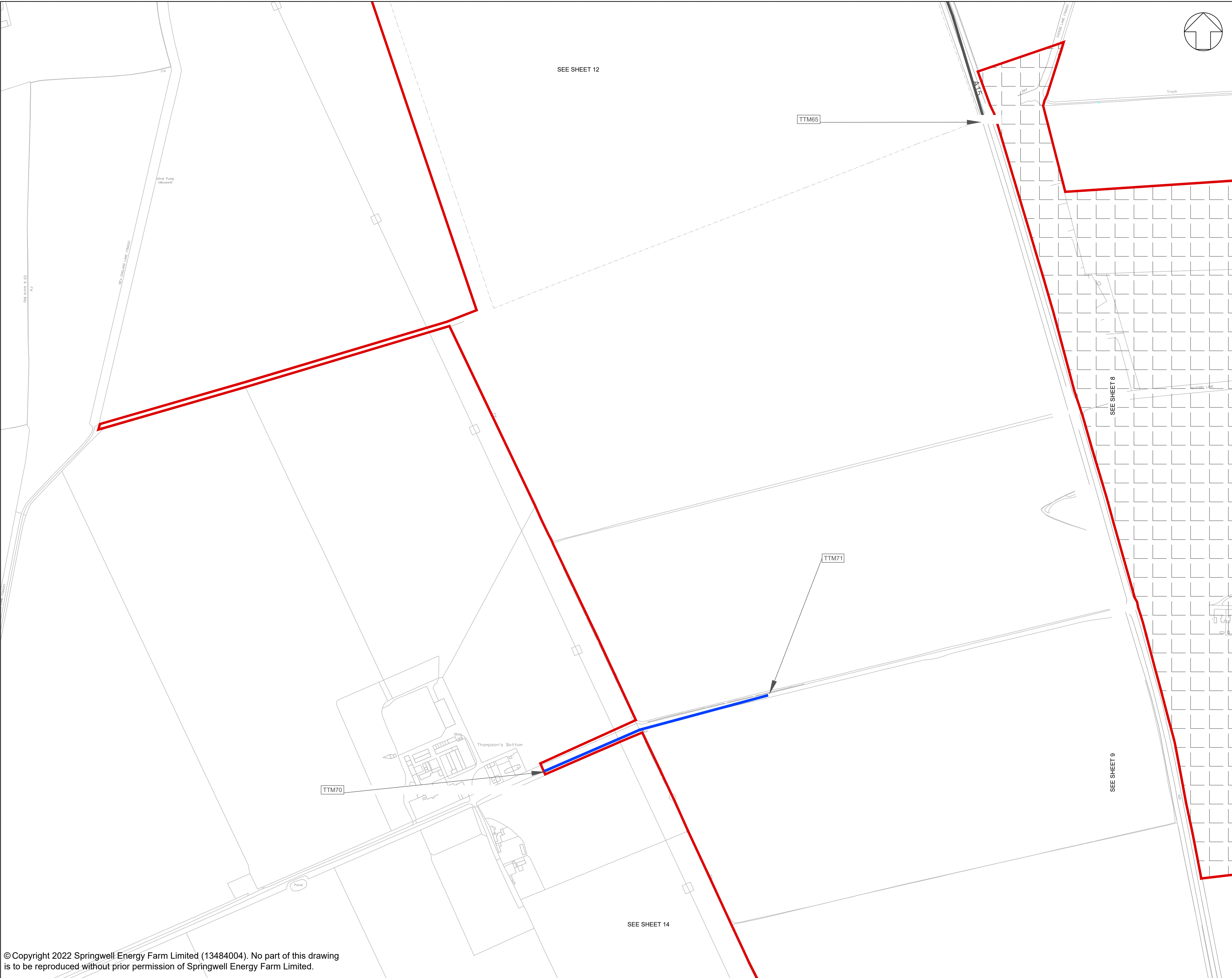
DOCUMENT:
APPLICATION DRAWINGS FOR
APPROVAL REGULATION 5(2)(o)

DRAWING TITLE:
TRAFFIC REGULATIONS PLAN
SHEET 12 OF 15

PIN REFERENCE NO: EN010149/APP/2.6	REVISION: 01
---------------------------------------	-----------------

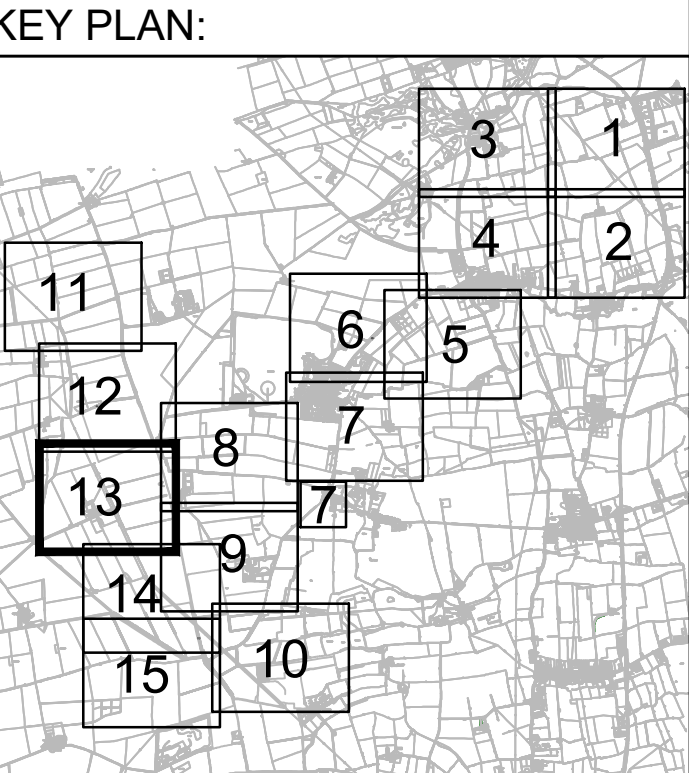
DATE: Nov 2024	DRAWN: RSK	SCALE: 1:2,500 at A1
-------------------	---------------	-------------------------





- KEY:**
- Temporary road closure and Temporary speed limit change
 - Permanent speed limit change
 - Streetworks
 - Streetworks and Temporary speed limit change
 - Order Limits
 - Areas outside of order limits
 - Streetworks location reference

- NOTES:**
- 1) ALL DIMENSIONS ARE IN METRES UNLESS STATED OTHERWISE
 - 2) THE ORDER LIMITS HAS BEEN DRAWN TO THE LAND REGISTRY BOUNDARIES AND TOPOGRAPHICAL SURVEY DATA OF THE SITE. THE ACCURACY OF LAND REGISTRY AND THE TOPOGRAPHICAL SURVEY DIFFERS FROM THE OS BASE MAPPING WHICH RESULTS IN THE ORDER LIMITS NOT ALIGNING WITH THE LINE WORK SHOWN ON THE OS MAPPING.
 - 3) THESE PLANS SHOULD BE READ IN CONJUNCTION WITH ARTICLE 17 OF THE DEVELOPMENT CONSENT ORDER (DCO) AND SCHEDULE 8.



01	NOV 24	DCO SUBMISSION	RSK	RSK	EDF
REVISION	DATE	DESCRIPTION	DRAWN	CHECKED	APPROVED

Springwell Solar Farm



DOCUMENT:
APPLICATION DRAWINGS FOR
APPROVAL REGULATION 5(2)(o)

DRAWING TITLE:
TRAFFIC REGULATIONS PLAN
SHEET 13 OF 15

PIN REFERENCE NO:
EN010149/APP/2.6

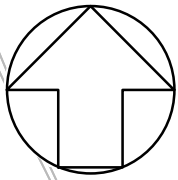
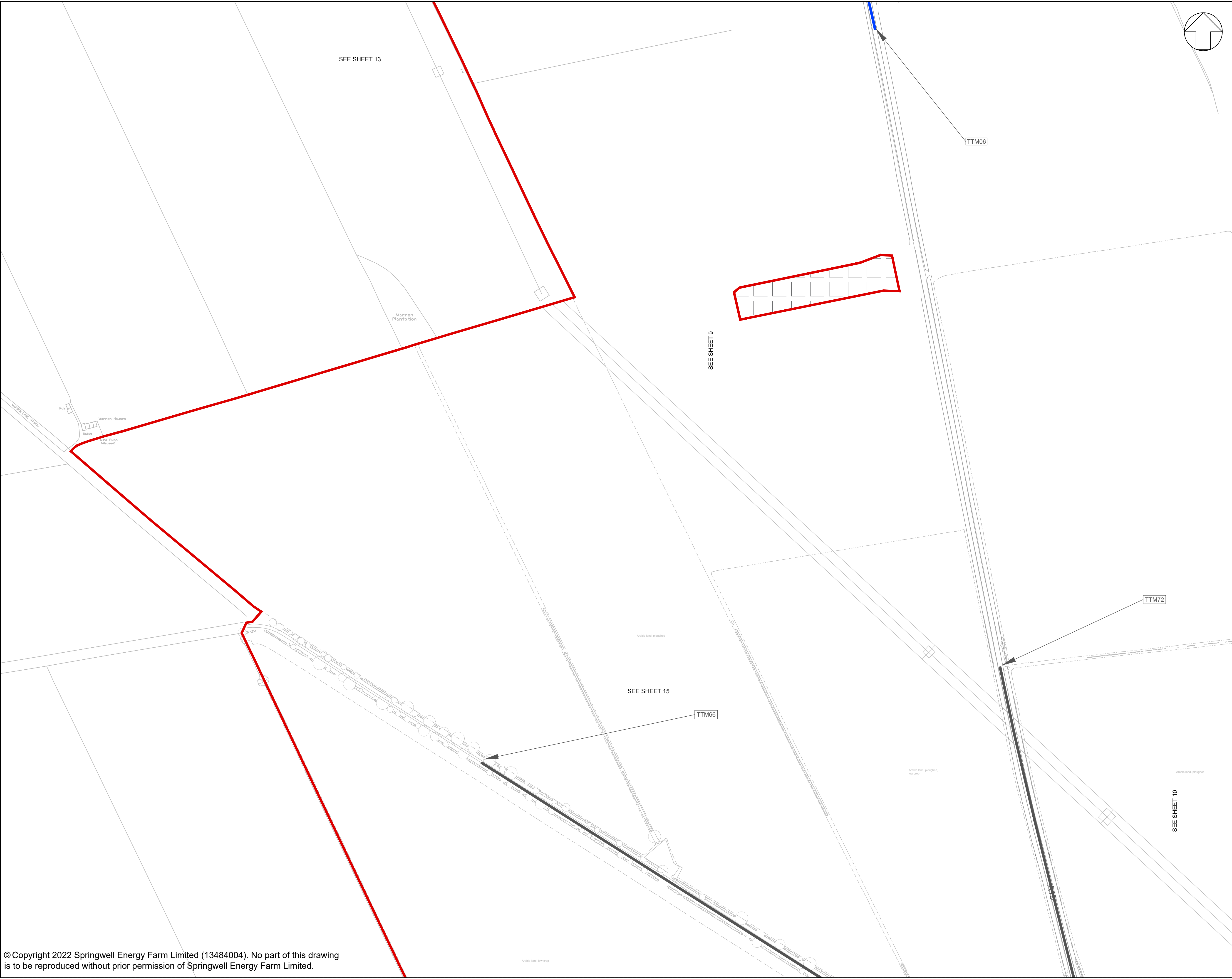
REVISION:
01

DATE:
Nov 2024

DRAWN:
RSK

SCALE:
1:2,500 at A1

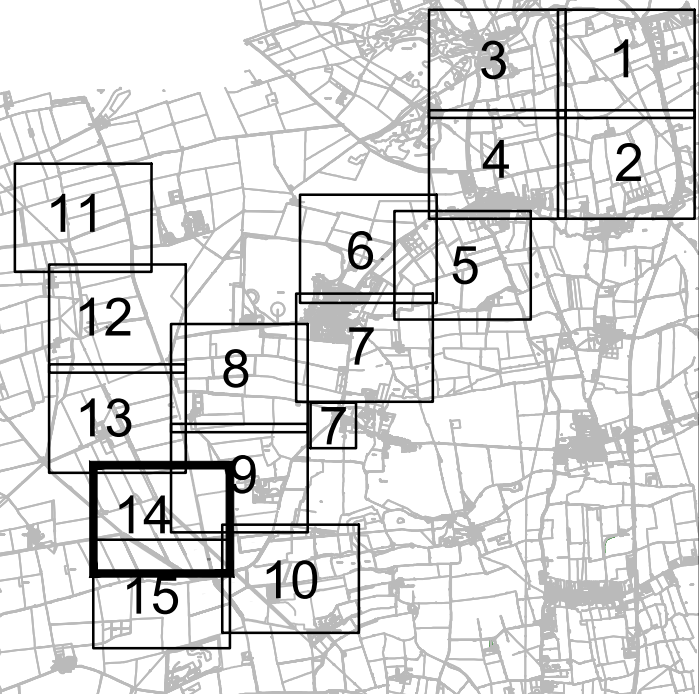




- KEY:**
- Temporary road closure and Temporary speed limit change
 - Permanent speed limit change
 - Streetworks
 - Streetworks and Temporary speed limit change
 - Order Limits
 - Areas outside of order limits
 - Streetworks location reference

- NOTES:**
- 1) ALL DIMENSIONS ARE IN METRES UNLESS STATED OTHERWISE.
 - 2) THE ORDER LIMITS HAS BEEN DRAWN TO THE LAND REGISTRY BOUNDARIES AND TOPOGRAPHICAL SURVEY DATA OF THE SITE. THE ACCURACY OF LAND REGISTRY AND THE TOPOGRAPHICAL SURVEY DIFFERS FROM THE OS BASE MAPPING WHICH RESULTS IN THE ORDER LIMITS NOT ALIGNING WITH THE LINE WORK SHOWN ON THE OS MAPPING.
 - 3) THESE PLANS SHOULD BE READ IN CONJUNCTION WITH ARTICLE 17 OF THE DEVELOPMENT CONSENT ORDER (DCO) AND SCHEDULE 8.

KEY PLAN:



REVISION	DATE	DESCRIPTION	DRAWN	CHECKED	APPROVED
01	NOV 24	DCO SUBMISSION	RSK	RSK	EDF

Springwell Solar Farm

DOCUMENT:

APPLICATION DRAWINGS FOR APPROVAL REGULATION 5(2)(o)

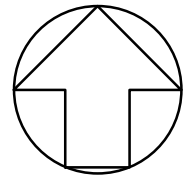
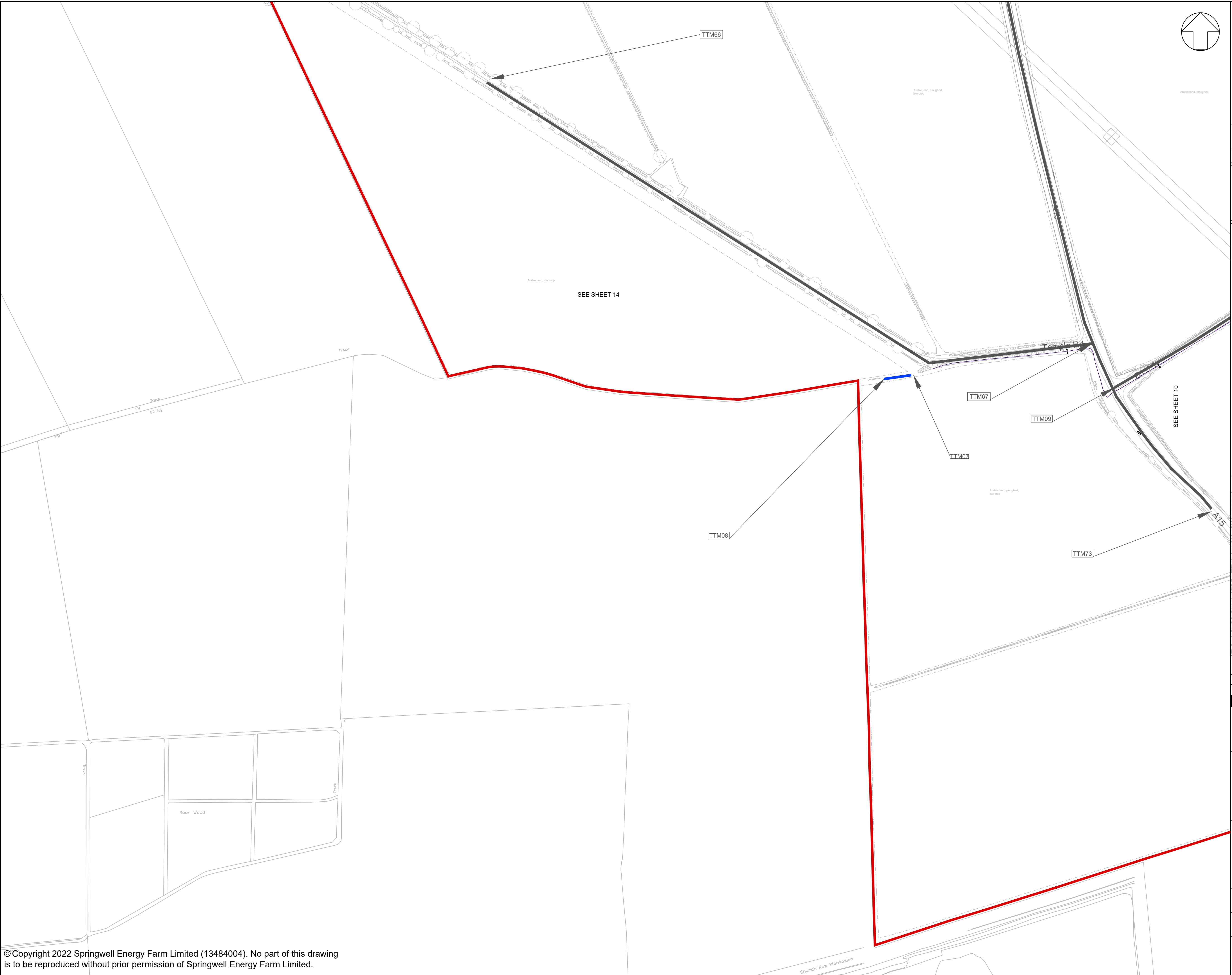
DRAWING TITLE:

TRAFFIC REGULATIONS PLAN
SHEET 14 OF 15

PIN REFERENCE NO: EN010149/APP/2.6	REVISION: 01
---------------------------------------	-----------------

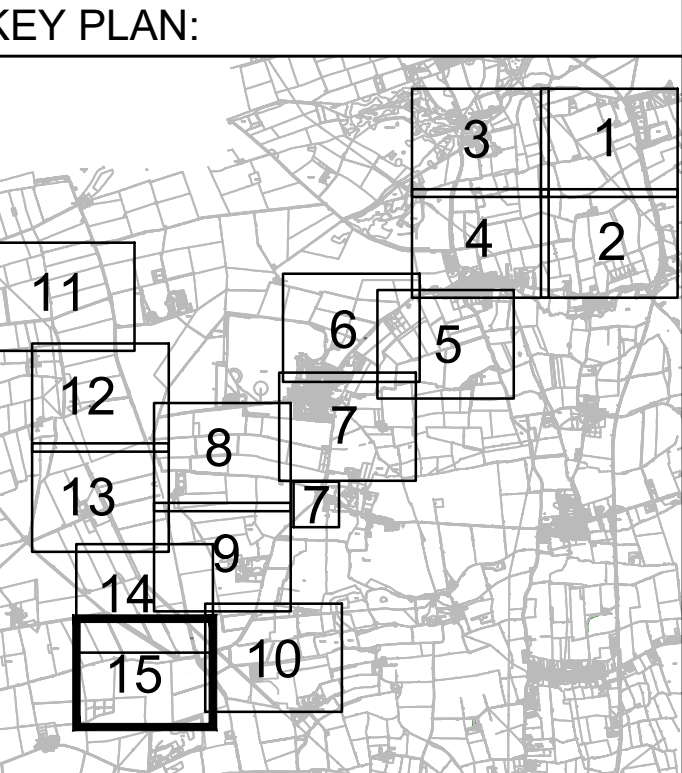
DATE: Nov 2024	DRAWN: RSK	SCALE: 1:2,500 at A1
-------------------	---------------	-------------------------





- KEY:**
- Temporary road closure and Temporary speed limit change
 - Permanent speed limit change
 - Streetworks
 - Streetworks and Temporary speed limit change
 - Order Limits
 - Areas outside of order limits
 - Streetworks location reference

- NOTES:**
- 1) ALL DIMENSIONS ARE IN METRES UNLESS STATED OTHERWISE
 - 2) THE ORDER LIMITS HAS BEEN DRAWN TO THE LAND REGISTRY BOUNDARIES AND TOPOGRAPHICAL SURVEY DATA OF THE SITE. THE ACCURACY OF LAND REGISTRY AND THE TOPOGRAPHICAL SURVEY DIFFERS FROM THE OS BASE MAPPING WHICH RESULTS IN THE ORDER LIMITS NOT ALIGNING WITH THE LINE WORK SHOWN ON THE OS MAPPING.
 - 3) THESE PLANS SHOULD BE READ IN CONJUNCTION WITH ARTICLE 17 OF THE DEVELOPMENT CONSENT ORDER (DCO) AND SCHEDULE 8.



REVISION	DATE	DESCRIPTION	DRAWN	CHECKED	APPROVED
01	NOV 24	DCO SUBMISSION	RSK	RSK	EDF

Springwell Solar Farm

DOCUMENT:
APPLICATION DRAWINGS FOR
APPROVAL REGULATION 5(2)(o)

DRAWING TITLE:
TRAFFIC REGULATIONS PLAN
SHEET 15 OF 15

PIN REFERENCE NO:
EN010149/APP/2.6

REVISION:
01

DATE:
Nov 2024

DRAWN:
RSK

SCALE:
1:2,500 at A1



